

SOCIAL BRIDGING PROJECT DISASTER DIRECTORY

SAN JOAQUIN COUNTY



LISTOS CALIFORNIA:
ListosCalifornia.org



GOVERNOR'S OFFICE OF
EMERGENCY SERVICES:
CalOES.ca.gov



OFFICE OF THE
GOVERNOR OF
CALIFORNIA:
gov.ca.gov



LISTOS CALIFORNIA'S SOCIAL BRIDGING PROJECT

When COVID-19 disrupted the state of California's peer-to-peer emergency preparedness campaign for vulnerable communities, Listos California, anchored at the Governor's Office of Emergency Services, took action. (Listos means "ready" in Spanish.)

To meet the moment, we created the Social Bridging Project, a pioneering public health and safety campaign to counter social distancing through direct phone calls to people at risk. We harnessed the California voter file, reaching deeply into even the most isolated communities, to contact Californians in their homes.

To assist our callers, a customized Disaster Directory is prepared for each California county we call. It provides:

- a brief profile of the county, its disaster risks and relevant vulnerabilities of its residents
- state and local referrals to receive alerts for general emergencies, earthquakes, wildfires and Public Safety Power Shutoffs
- additional disaster readiness resources and information on COVID-19

Listos California is happy to share its County Disaster Directories to help bridge the gap for others to find resources to prepare for emergencies. Please note that this directory is accurate as of the date on its cover. Be sure to check the status of any resource for the latest updates.

For our complete inventory of tools and tips to prepare for disasters, go to [LISTOSCALIFORNIA.ORG](https://listoscalifornia.org).

Karen Baker

Architect and Co-Chair of Listos California Emergency Preparedness Campaign
Senior Advisor in the Governor's Office of Emergency Services (Cal OES)

Justin Knighten

Co-Chair of Listos California Emergency Preparedness Campaign
Assistant Deputy Director in the Governor's Office of Emergency Services (Cal OES)

GUIDED SEARCH DIRECTORY

- [CLICK ON ANY ICON TO JUMP TO THAT SECTION.](#)
- [CLICK ON "DISASTER DIRECTORY" ON ANY PAGE FOOTER TO RETURN TO THIS PAGE.](#)
- [YELLOW HIGHLIGHTS INDICATE COUNTY-SPECIFIC RESOURCES.](#)



[COUNTY
OVERVIEW](#)




[DISASTER
RESOURCES](#)



[COUNTY
RESOURCES](#)




[EMERGENCY
ALERTS](#)




[EARTHQUAKE
ALERTS](#)



[WILDFIRE
ALERTS](#)



[POWER
NOTIFICATIONS](#)



[COVID-19
RESOURCES](#)

COUNTY OVERVIEW

SAN JOAQUIN COUNTY AT A GLANCE

San Joaquin County: Located in the northernmost portion of the Central Valley; considered the agricultural heart of California

Major cities: 7 Incorporated Cities (Including Stockton, Tracy, Manteca and Lodi), the California Valley Miwok Tribe and many unincorporated communities¹



San Joaquin County is susceptible to a wide range of natural and manmade hazards, including **levee break, dam failure, drought and extreme weather events.**² Due to its low inland elevation and a flat drainage basin for the San Joaquin River, **floods** have been the most recurrent and damaging events affecting both urban communities, and the agricultural sector.³ Over the last 25 years, the County has faced extreme highs and lows in rain amounts with both record rainfall and record periods of **drought.** San Joaquin County, like all of California, is a **seismically active region**, with 11 major fault systems falling within 50 miles of the county's major urban centers.⁴

COUNTY OVERVIEW

SAN JOAQUIN COUNTY BY THE NUMBERS



120,000

Number of San Joaquin Valley residents evacuated during the 1997 New Year's Storm; one of the deadliest flooding events in state history.⁵




34%

Total land area of the county threatened by flooding from heavy precipitation or upstream reservoir release.³



20%

Total land area of the county susceptible to unstable slope conditions; Diablo Range and Sierra Nevada Foothills are at highest risk.⁴



396,624

Acres burned across 5 counties including San Joaquin in the SCU Lightning Complex Fire; the largest fire in California history.⁶



40%

Residents that speak Tagalog, Cambodian, Hmong and/or Laotian.⁷

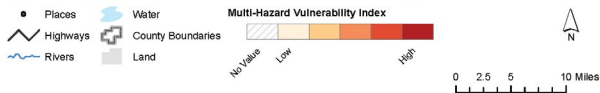
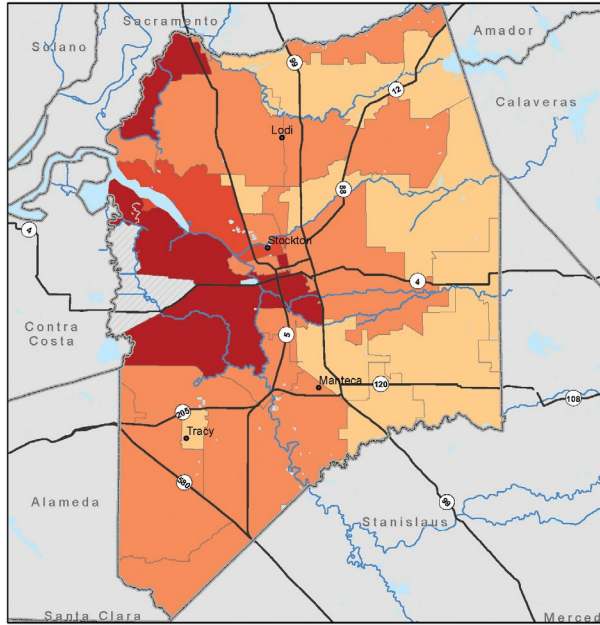


17.1%

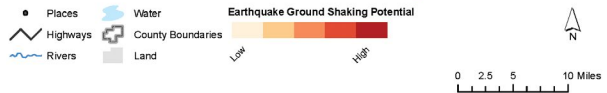
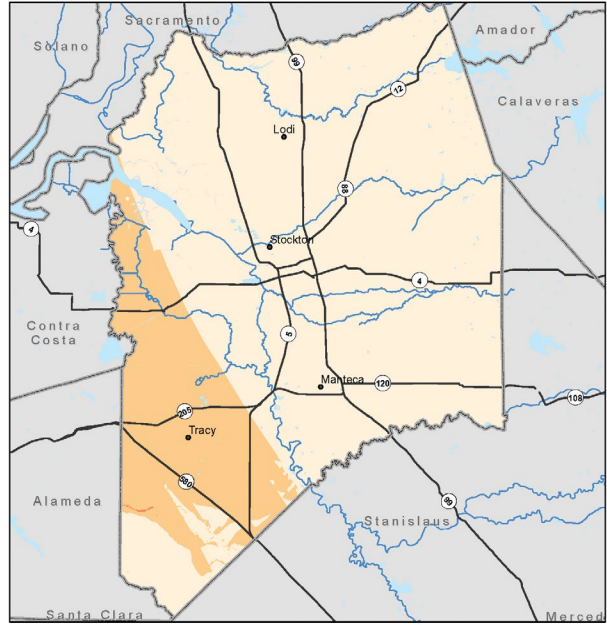
Residents who live in poverty, higher than the California average.⁸

SAN JOAQUIN COUNTY HAZARDS

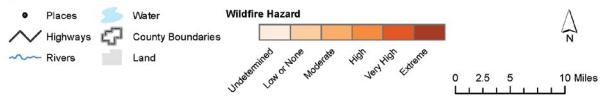
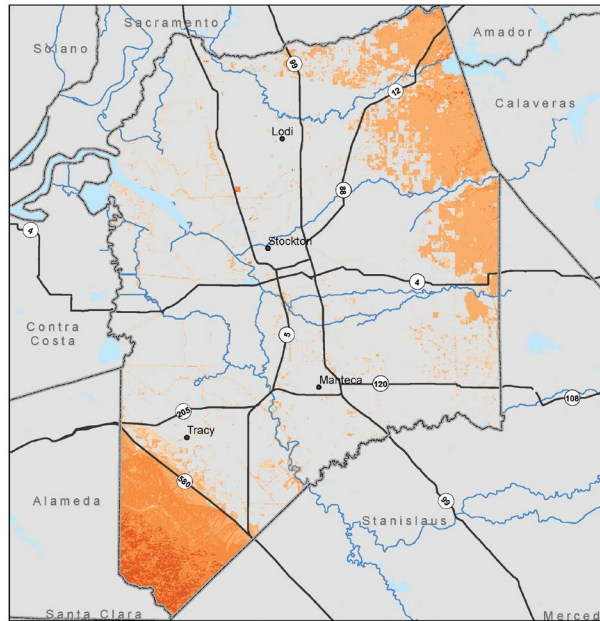
Multi-Hazard Vulnerability Index



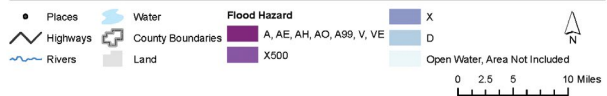
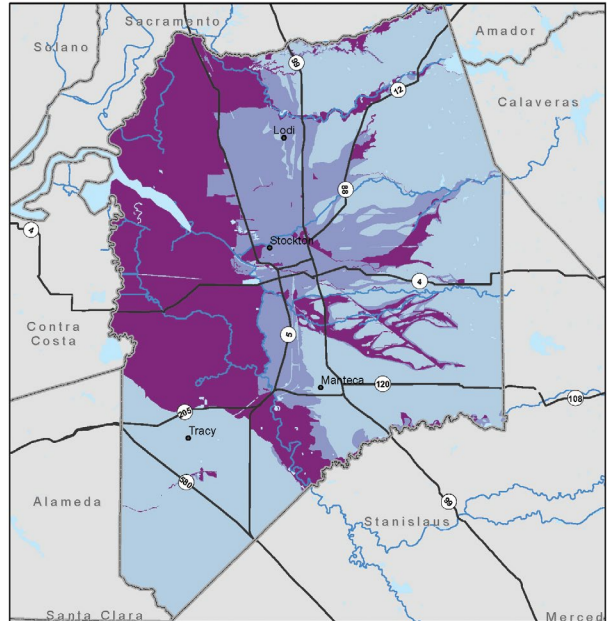
Earthquake Hazard



Wildfire Hazard

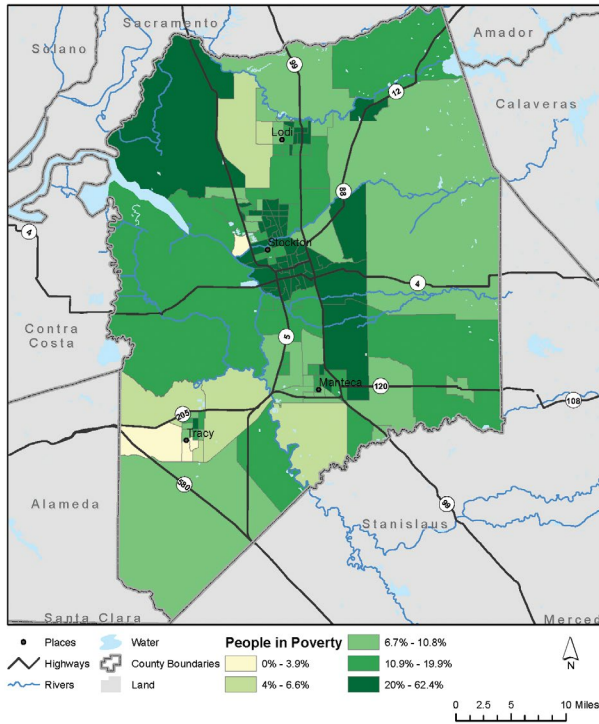


Flood Hazard

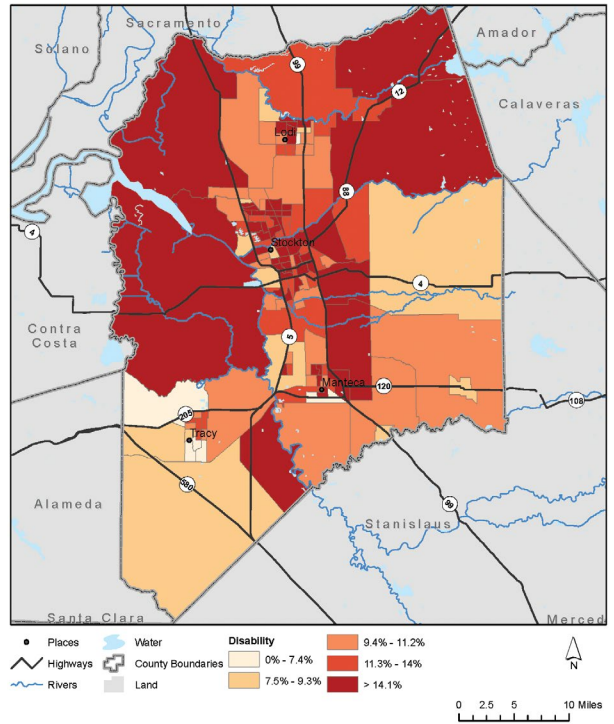


SAN JOAQUIN COUNTY VULNERABILITIES

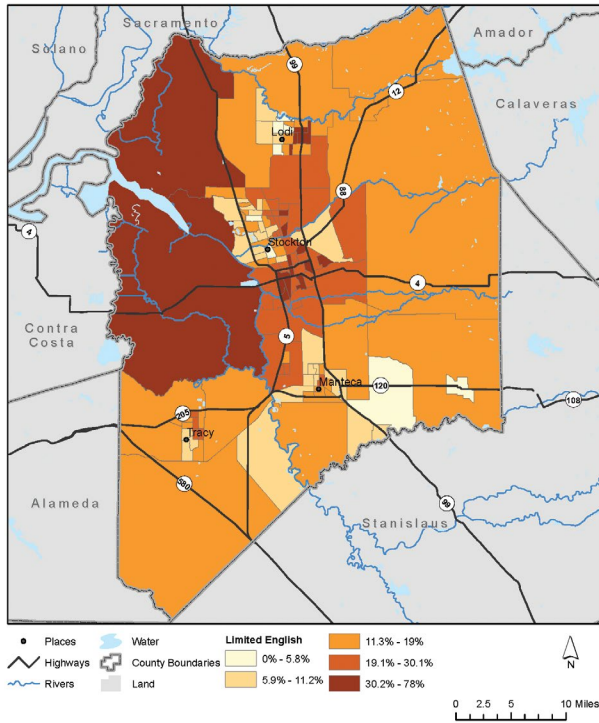
People in Poverty



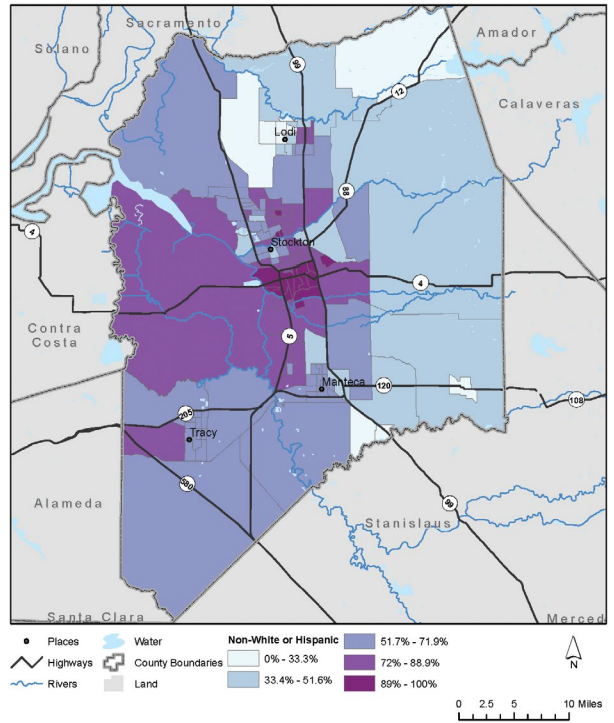
Disability



Limited English Language Proficiency



Non-White or Hispanic Population





WHAT ARE EMERGENCY ALERTS?

When emergencies and disasters strike, public safety agencies use different types of alerts to send emergency information to your cell phone, landline, radio or television.

What are the main types of Emergency Alerts?

- **Wireless Emergency Alerts (WEA)** are a national service that sends a vibration, loud tone and short message through your phone if an emergency is nearby. You must have a cell phone that is WEA enabled to receive alerts. You don't need to sign up and there is no charge to you. You can check the settings in your phone to make sure the alerts are activated.
- **The Emergency Alert System** can be used by state and local officials to deliver important emergency messages to your TV or Radio.
- **Mass Notification Systems** like reverse 9-1-1 send an alert to your landline phone if you are in an affected area. Check with your city or county to see if you need to opt into this service.
- **Outdoor Warning Sirens** warn you to get inside immediately for more information. These can only be heard outside.
- **Weather Radios** will broadcast loud alert sounds during an emergency. If the power is out and your TV is not working, these radios can still broadcast continuous weather and emergency information specific to your area, 24/7.



CALIFORNIA DISASTER RESOURCES

LISTOS CALIFORNIA

About

Listos California is the state of California's emergency preparedness campaign. (Listos means "ready" in Spanish.) You can find 5 easy steps to prepare for any natural disaster at their website. You will also find tips and tools to help you during the COVID-19 pandemic.

Website

LISTOSCALIFORNIA.ORG

Text

Text LISTOSCA to 72345 to receive tips in English or Spanish on how to prepare for natural disasters. You will receive one tip per day, at the time of your choice, over the course of one week.

DISASTER RESOURCES FOR IMMIGRANT CALIFORNIANS

About

If you are an immigrant Californian, you can find links to disaster recovery resources and information on ensuring your health and safety. Resources are available in a variety of languages.

Website

TINYURL.COM/CALIFORNIAIG

STATE OF CALIFORNIA OFFICE OF EMERGENCY SERVICES

About

You can find the latest emergency news for any disaster, and tips on readiness for individuals, families, businesses, schools and more.

Website

CALOES.CA.GOV



GENERAL EMERGENCY ALERTS



SJREADY, CITY AND COUNTY EMERGENCY ALERT AND NOTIFICATION SYSTEM

About

You can opt-in to receive emergency notifications from San Joaquin County via phone calls, text messaging, email and more. You can register multiple communication methods, and multiple addresses to receive emergency alert notifications near you.

Register Online

[TINYURL.COM/SJREADY](https://tinyurl.com/sjready)

Directions:

1. Visit **[TINYURL.COM/SJREADY](https://tinyurl.com/sjready)** and sign up for a new account
2. Once registered, you can choose to receive alerts via text, cell phone, email or TTY device.



LOCAL RADIO STATION FOR EMERGENCY ALERTS

About

You can tune into your local radio station to receive emergency information.

Radio Stations

[KFBK 1530 AM \(SACRAMENTO\)](#)

[KCBS 740 AM \(SAN FRAN\)](#)

[KSTN 1420 AM \(STOCKTON\)](#)

[KOSO 92.9 FM \(MODESTO\)](#)



GENERAL EMERGENCY ALERTS

CALIFORNIA EMERGENCY ALERTS

About

Each county in California has an alerting program that you can sign up for to receive alerts if an emergency situation were to arise in your county. If you work in one county, but you live in another, you can sign up for both using this website.

Website

CALALERTS.ORG

Directions

1. Visit CALALERTS.ORG and click SIGN UP in the top right corner.
2. Click the name of your county. You can sign up for your county's alert system by following the directions.



SAN JOAQUIN COUNTY SOCIAL MEDIA

About

You can find preparedness messaging and emergency updates by following the social media sites below.

Twitter

[@SJC_OES](https://twitter.com/SJC_OES)

[@SJCPHS](https://twitter.com/SJCPHS)

Facebook

FACEBOOK.COM/SJCOES

FACEBOOK.COM/SJCPHS



EARTHQUAKE EMERGENCY ALERTS

CALIFORNIA EARTHQUAKE EARLY WARNING

About

The California Earthquake Early Warning System delivers warnings to Drop, Cover and Hold On via cell phones before the strongest shaking arrives. There are two ways to receive the alerts:

WEA Alerts: ShakeAlert messages can be sent to your cell phone or other WEA enabled devices, alerts that an earthquake is happening in your area. There is no need to subscribe.

Free MyShake App: You can download the free MyShake App which will send earthquake alerts to your cell phone or WEA enabled device when you do not have cell service but do have Wi-Fi.

Website

EARTHQUAKE.CA.GOV

Directions

1. Check your phone to make sure the alerts are activated.
2. Visit the Apple App Store or Google Play to download the application available in both English and Spanish.
3. Go to the System Settings in your cell phone or WEA enabled device, and make sure that location services are turned on.



WILDFIRE ALERTS & RESOURCES

CAL FIRE TEXT ALERTS

About

You can sign up using your phone number and zip code to receive text alerts about wildfires near you. Sign up using the website.

Website

PLAN.READYFORWILDFIRE.ORG

CAL FIRE EMAIL NEWS

About

You can receive real-time, county-specific updates on wildfires in your area via email. Sign up using the website.

Website

TINYURL.COM/CALFIREMEDIA

CAL FIRE WILDFIRE INCIDENTS

About

You can receive accurate updates about wildfires near you by entering in your zip code. Go to this website to view all active wildfires near you.

Website

INCIDENTS.READYFORWILDFIRE.ORG

STATE OF CALIFORNIA WILDFIRE RESOURCES

About

You can find a list of wildfire resources on a variety of issues, such as sheltering, transportation impacts and power shut-offs.

Website

RESPONSE.CA.GOV



WILDFIRE ALERTS & RESOURCES

READY FOR WILDFIRE WEB-BASED APP

About


If you take a short survey to identify your living situation, the web-based app will send you free and personalized steps you can take to prepare for wildfires in your area. You can access the web-based app and survey through a computer, tablet or mobile phone by going to the website.

Website

Available in English and Spanish: PLAN.READYFORWILDFIRE.ORG

Directions

READY FOR WILDFIRE is not available in Google Play or the iOS App Store. You can save the web-based app directly to your mobile phone home screen for quick access.

1. From your mobile phone, visit PLAN.READYFORWILDFIRE.ORG.
2. For Android users, you will see an “Add to Home Screen” pop-up message to save the web app to your device home screen.
3. For iPhone users, you can click the share option  and scroll and tap the “Add to Home Screen” button.



POWER SHUTOFF RESOURCES



PUBLIC SAFETY POWER SHUTOFF ALERTS (PSPS)

About

During extreme weather or wildfire conditions, your local energy company may need to shut off the power. You can sign up to receive notifications in advance.

Website

You can register online for PSPS alerts from SoCal Edison, SDGE or PG&E. You will also find on this website fact sheets and checklists on how you can prepare for a PSPS.

[PREPAREFORPOWERDOWN.COM](https://www.preparesforpowerdown.com)

Phone

You can register by phone for PSPS alerts.

PG&E Serving San Joaquin County

1-877-9000-PGE or text ENROLL to 97633

POWER SHUTOFF HOTLINE

About

If you are a medically vulnerable Californian, during a power shutoff, you can call this hotline to find resources within your area. Assistance is available in many languages and 711 Telecommunications Relay Services are also available for persons with a hearing or speech disability.

Phone Number

(833) 284-3473

Phone Line Hours

Daily, 9:00am-9:00pm



POWER SHUTOFF RESOURCES

MEDICAL BASELINE NOTIFICATION

About

If you are dependent on electricity for a medical device such as a breathing machine, power wheelchair, home oxygen or dialysis, you can be added to your energy company's list of customers who have urgent electrical needs. Your energy company may send extra alerts or knock on your door to ensure your safety during Public Safety Power Shutoffs. Be sure you call your electrical company to notify them of your electricity needs.

Website

Medical Baseline Application [TINYURL.COM/MEDICAL-BASELINE](https://tinyurl.com/medical-baseline)

ADA Emergency Power Planning Checklist [TINYURL.COM/PSPSOUT](https://tinyurl.com/pspsout)



DISABILITY DISASTER ACCESS & RESOURCES

About

If you rely on power to operate life-sustaining medical devices (CPAP, BiPAP, oxygen, communication device, power wheelchair, etc.), your local Independent Living Center may be able to assist you with costs associated with accessible transportation, short-term housing support during a PSPS and/or a loaner back-up battery system. Go to the website or call for more information. Information available in many languages.

Website

[Drail.org](https://drail.org)

Phone Number

(209) 521-7260

COVID-19 RESOURCES



SAN JOAQUIN COVID-19 INFORMATION

About

You can get answers to questions about COVID-19, including testing sites in San Joaquin County. Information is available in English and Spanish.

Website

[SJREADY.ORG](https://www.sjready.org)

Register by Text

Text COVIDSJ to 888-777 to receive San Joaquin County alerts about Covid-19

CALIFORNIA CORONAVIRUS INFORMATION

About

You can get answers to questions about COVID-19 safety, testing, closures workplace safety and more. You can track your county's daily statistics.

Website

[COVID19.CA.GOV](https://www.covid19.ca.gov)

Phone Number

(833) 544-2374

Phone Line Open

Monday-Friday, 8:00am-8:00pm
Saturday-Sunday, 8:00am-5:00pm

COVID-19 GUIDE FOR IMMIGRANT CALIFORNIANS

About

If you're an immigrant living in California, you can learn how to protect yourself, your family, and your community from COVID-19 regardless of your immigration status. You can read the guide in English, Spanish, Chinese, Korean, Vietnamese and Filipino.

Website

[TINYURL.COM/GUIDEFORALL](https://www.tinyurl.com/guideforall)

[LISTOSCALIFORNIA.ORG](https://www.listocalifornia.org)

REFERENCES

1. California's Clean Air Project, County List of Tribal Nations; Education, Training and Researching Associates (ETR), 2020, <https://www.etr.org/ccap/tribal-nations-in-california/county-list-of-tribal-nations>
2. San Joaquin County Local Hazard Mitigation Plan, Revised 2017, <https://www.sjgov.org/uploadedfiles/sjc/departments/oes/content/docs/plans/lhmp.pdf>
3. San Joaquin County Flood and Dam Failure – Hazard Annex, 2019, <https://tinyurl.com/SanJoaquinFloodandDamFailure>
4. San Joaquin County, Seismic and Geological Hazards, Public Health and Safety, 1992, <https://tinyurl.com/SeismicandGeologicalHazards>
5. Perspective on the New Year's Floods, *Western Water*, Water Education Foundation, 1997, <https://www.watereducation.org/western-water-excerpt/perspective-new-years-floods>
6. SCU Lightning Complex, CAL FIRE Santa Clara Unit, 2020, <https://www.fire.ca.gov/incidents/2020/8/18/scu-lightning-complex/>
7. SJReady - Community Notification System, Office of Emergency Services of San Joaquin County, 2020, <https://www.sjready.org/stay-informed.html>
8. Listos California Emergency Preparedness Campaign, Vulnerability Profile for San Joaquin County, Mathew C. Schmidlein, PhD and Maye Saephanh, 2019, <https://tinyurl.com/VulnerabilityProfileSanJoaquin>

Icon/Graphic Attributions:

Pg. 2 (listed from top; left to right):

TheNounProject.com / Iconathon, Red Cross Red Crescent Climate Centre, jhon, Robert Leonardo, Mauro Lucchesi, Tuong Tam, Arthur Shlain, Ayubrawan

Pg. 3 (California map): first5association.org

Pg. 4 (listed from top; left to right):

Freepik, Nature, Tuong Tam, Tuong Tam, Imgpopicon, Humans3

Pgs. 5–6 (County maps): Listos California Emergency Preparedness Campaign